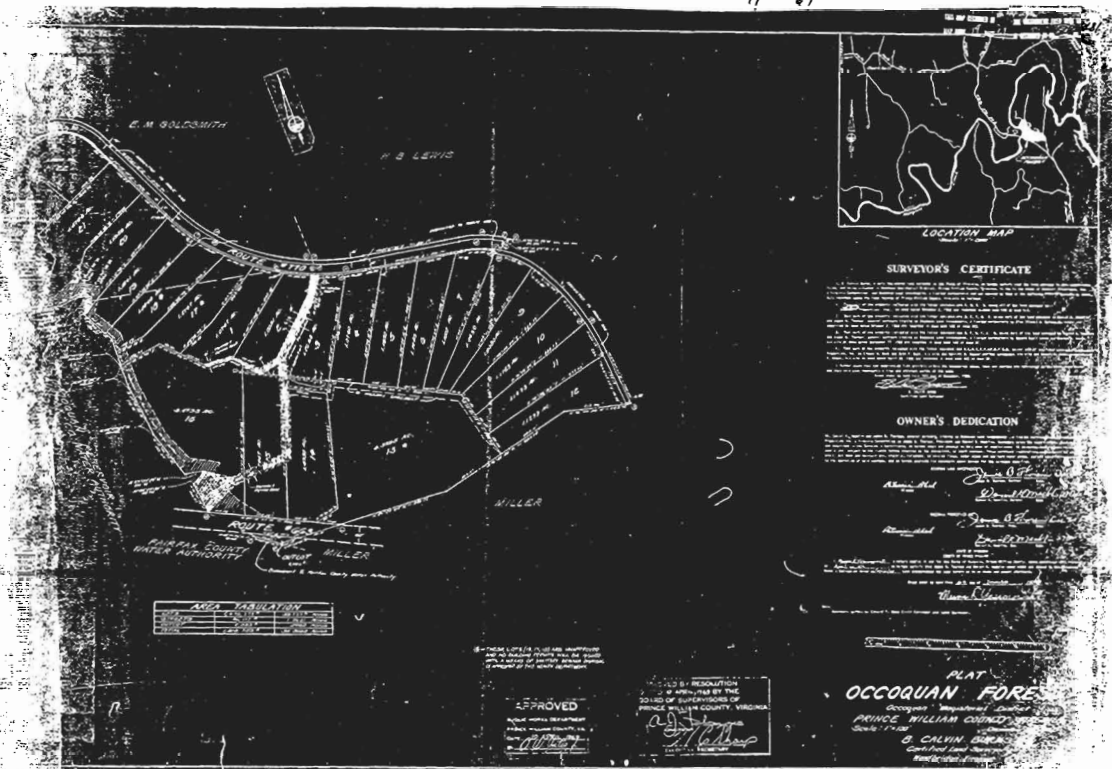


Occoquan Forest Section 1 Plat Map

THE INSTRUMENT FILED WITH THIS MAP
IS RECORDED IN DB 568 PG 481

19-67


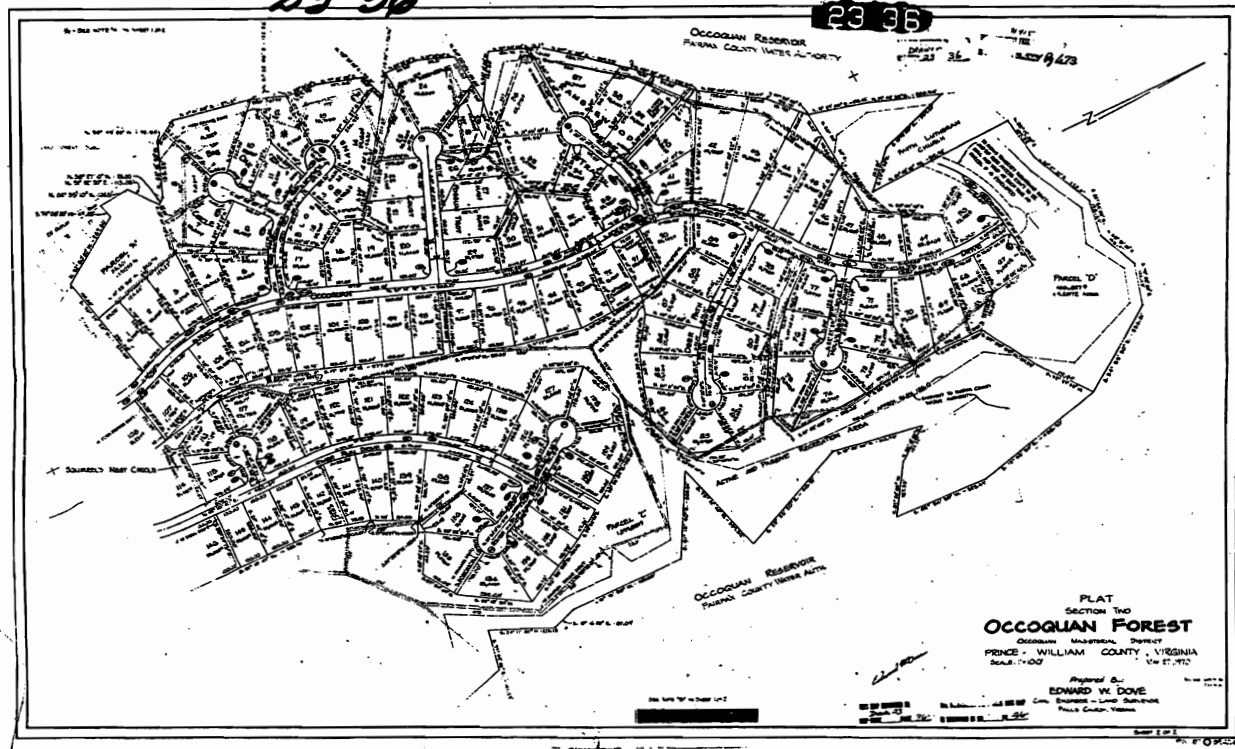
THIS MAP RECORDED IN
MAP DRAWER 19 PAGE 67



Occoquan Forest Section 2 Plat Map

23-36

23 36



Occoquan Forest Section 3 Plat Map

OCCOQUAN RESERVOIR

FAIRFAX COUNTY WATER AUTHORITY

BOOK 697 PAGE 369

